

미국 교과서 속의 한국

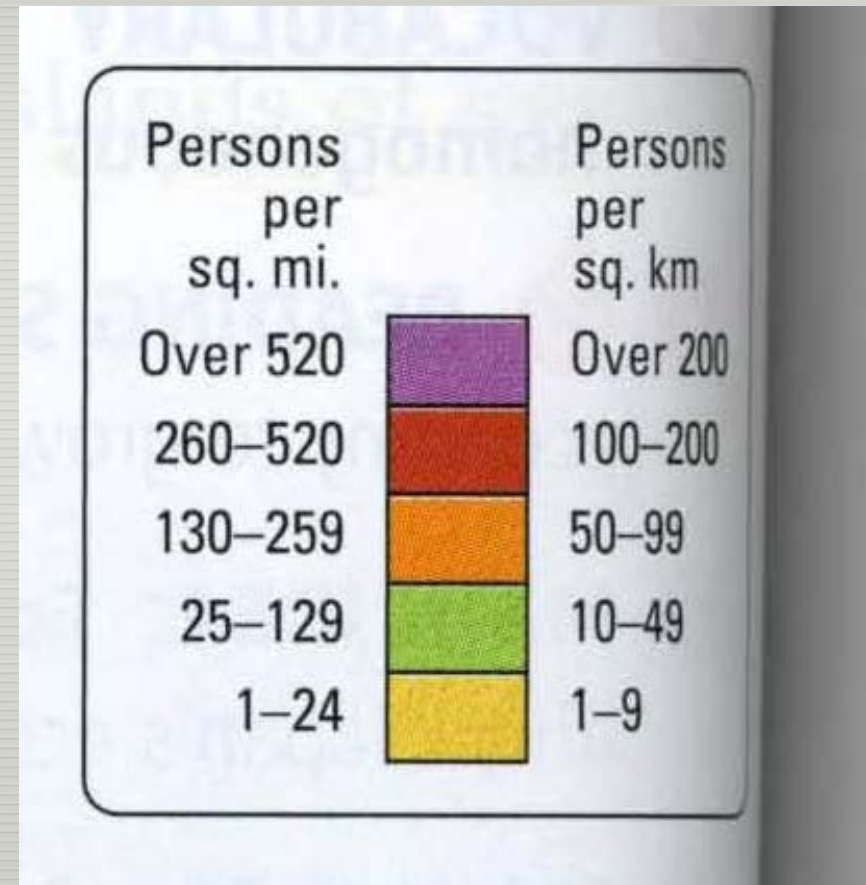
Understanding Korea Project

- 저희 한국바로알리기사업은 한국의 이미지를 향상시키기 위한 노력의 일환으로 외국 교과서 내 한국 관련 기술을 개선하려 노력하고 있습니다.

Korea in American Textbooks

- 미국 교과서의 경우 다른 나라들에 비해 한국 관련 기술량이 많은 편이고 분량 대비 오류도 적은 편입니다.
- 하지만 아직도 한국 관련 기술량이 충분하지 못하고 만족스럽지 못한 부분들이 있습니다.

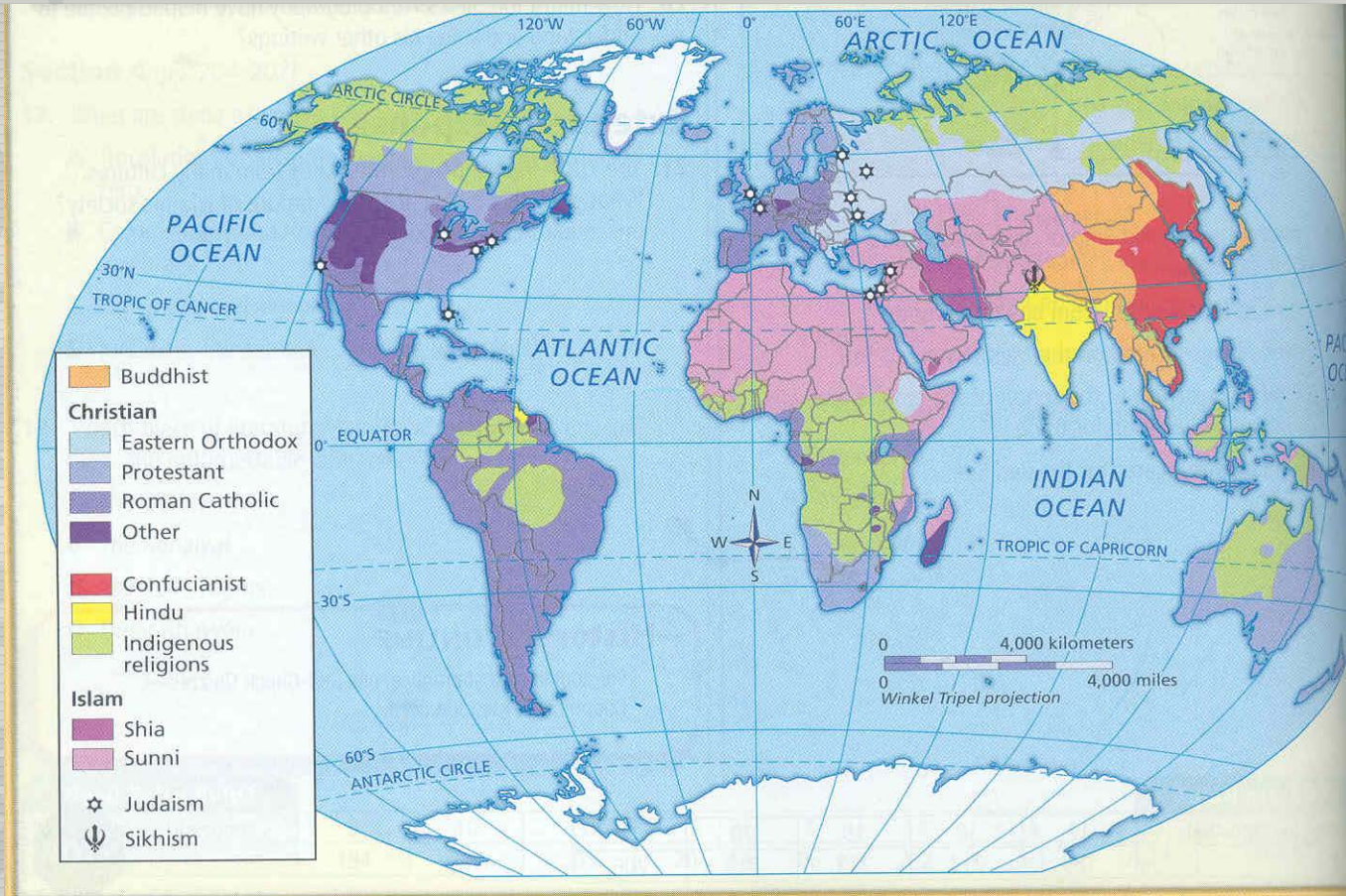
1. 인구밀도 지도



실제 인구밀도 분포도



2. 한국의 종교







SOUTH KOREA

Capital city: Seoul

Area: 38,023 sq miles
(98,480 sq km)

Population: 47,700,000

Official language: Korean

Major religions: Christian 49%,
Buddhist 47%,
Confucianist 3%,
other 1%

Government: Multiparty
democracy

Currency: South Korean
won

Adult literacy rate: 98%

Life expectancy: 74 years

People per doctor: 714

Population by religions

Portion of the people with religious affiliations	53.08%	Buddhism	42.95%	22.78
		Protestant	34.50%	18.31
		Catholic	20.60%	10.93
		Confucianism	0.41%	0.22
		Won Buddhism	0.52%	0.28
		Others	1.02%	0.54
Portion of the people with no religious affiliations	46.92%			46.92

3. 기초 통계(인구나 국토면적)

■ **Population: 48.3 milion**
50.0 milion (2012)

■ **Land Area: 98,190 sq km; 37,911 sq mi**
100,148 sq km; 38,657 sq mi (2011)

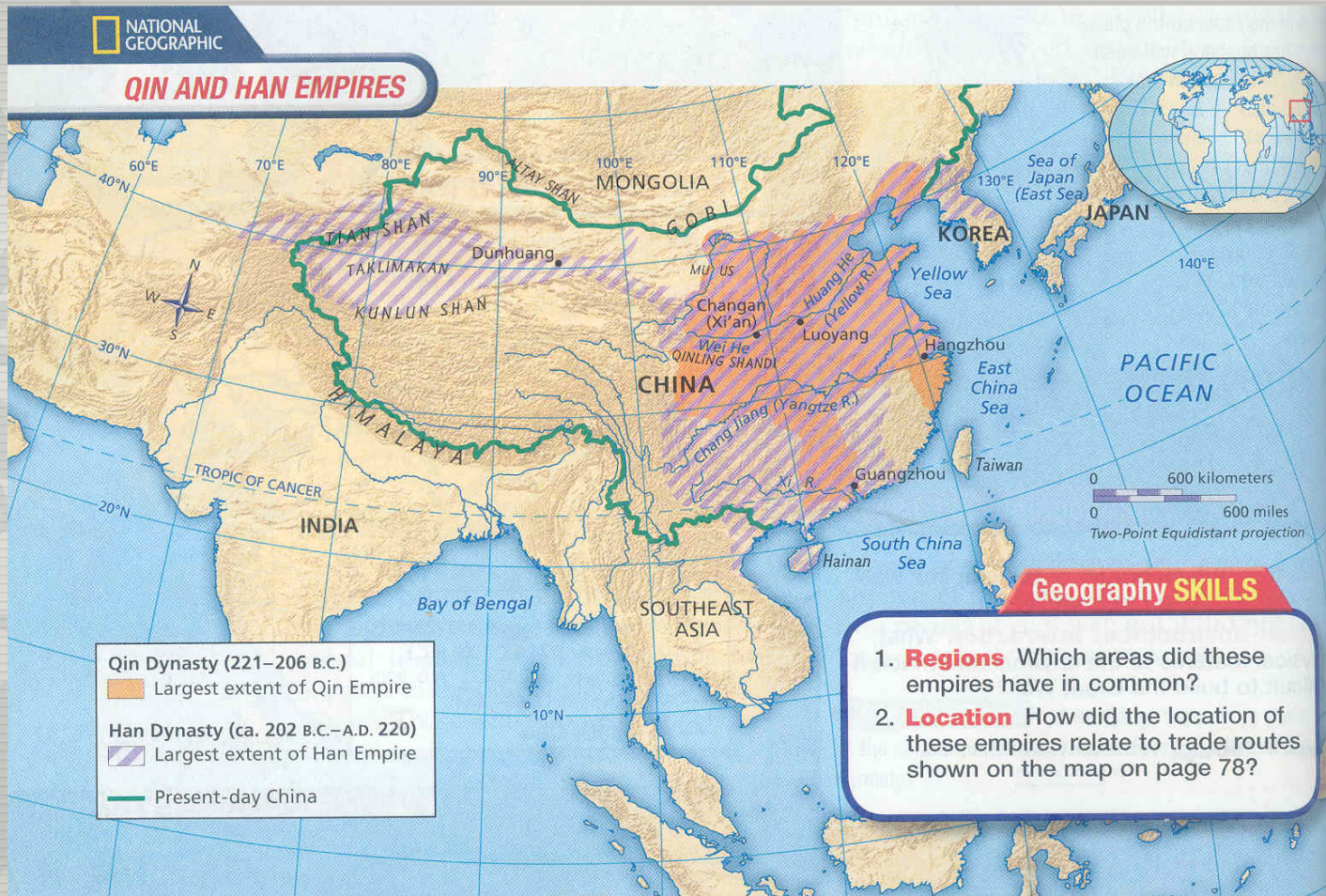
4. 중국 중심의 섹션명

- China's Neighbors
 - China and Its Neighbors
(Japan, Korea, Mongolia, Taiwan)
- East Asian Countries

5. 동해표기



6. 한나라의 영역



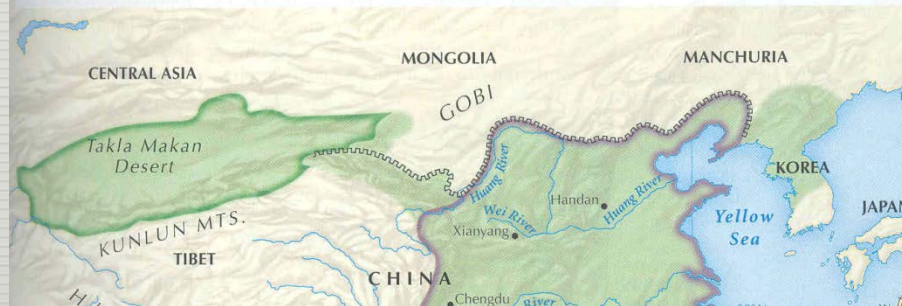
Qin and Han Empires

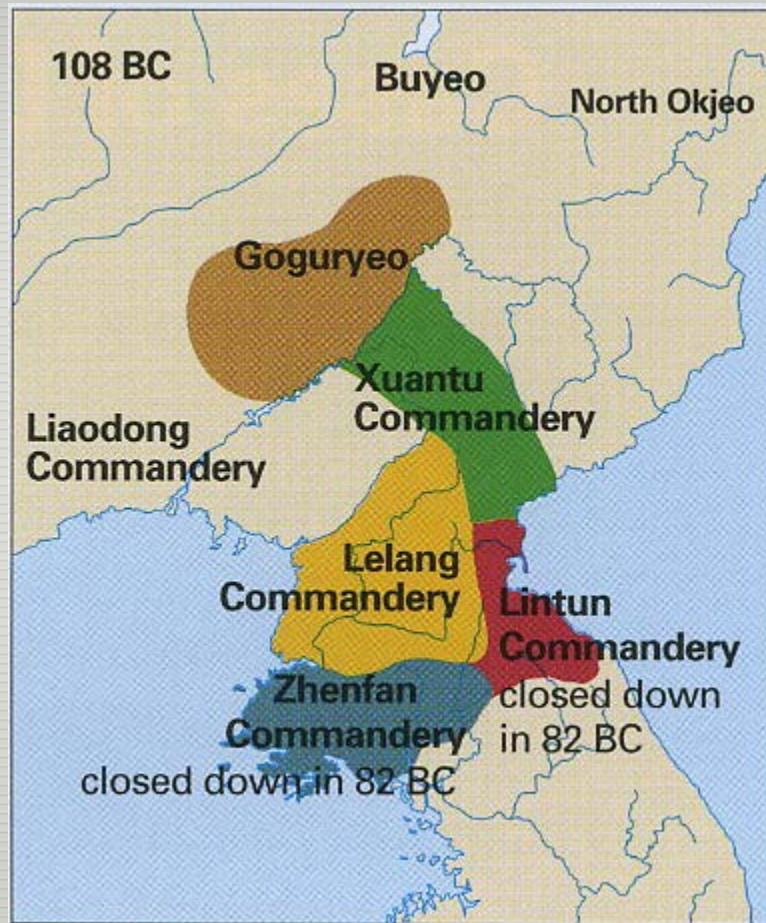
Geography Interactive
For: Audio guided tour
Web Code: nap-0351

Map Skills Under the Qin and Han dynasties, Chinese rule expanded significantly, as did the Great Wall (pictured below).

1. **Locate** (a) Great Wall (b) Qin empire (c) Han empire (d) Chengdu (e) Takla Makan Desert
2. **Place** What natural barriers helped protect China from invaders?

3. **Draw Conclusions** How did the Great Wall's placement relate to the extent of the empires? What does this tell you about where invaders came from?







7. 중국의 일부로 표시된 지도



Thank you.

